

- DISFUNCTIONALITATI:**
1. STR. REMETEA - CAT. III, NEMODERNIZATA
 2. CONSTRUCTII P, P+1 - ANII '70-'80, CALITATE INFERIOARA
 3. TEREN DE FUNDARE - RISC GEOTEHNIC MODERAT

P.U.Z.

Strada Remetea
nr.123 - 125
PUG - UTR L2a - V1











BILANT TERITORIAL EXISTENT

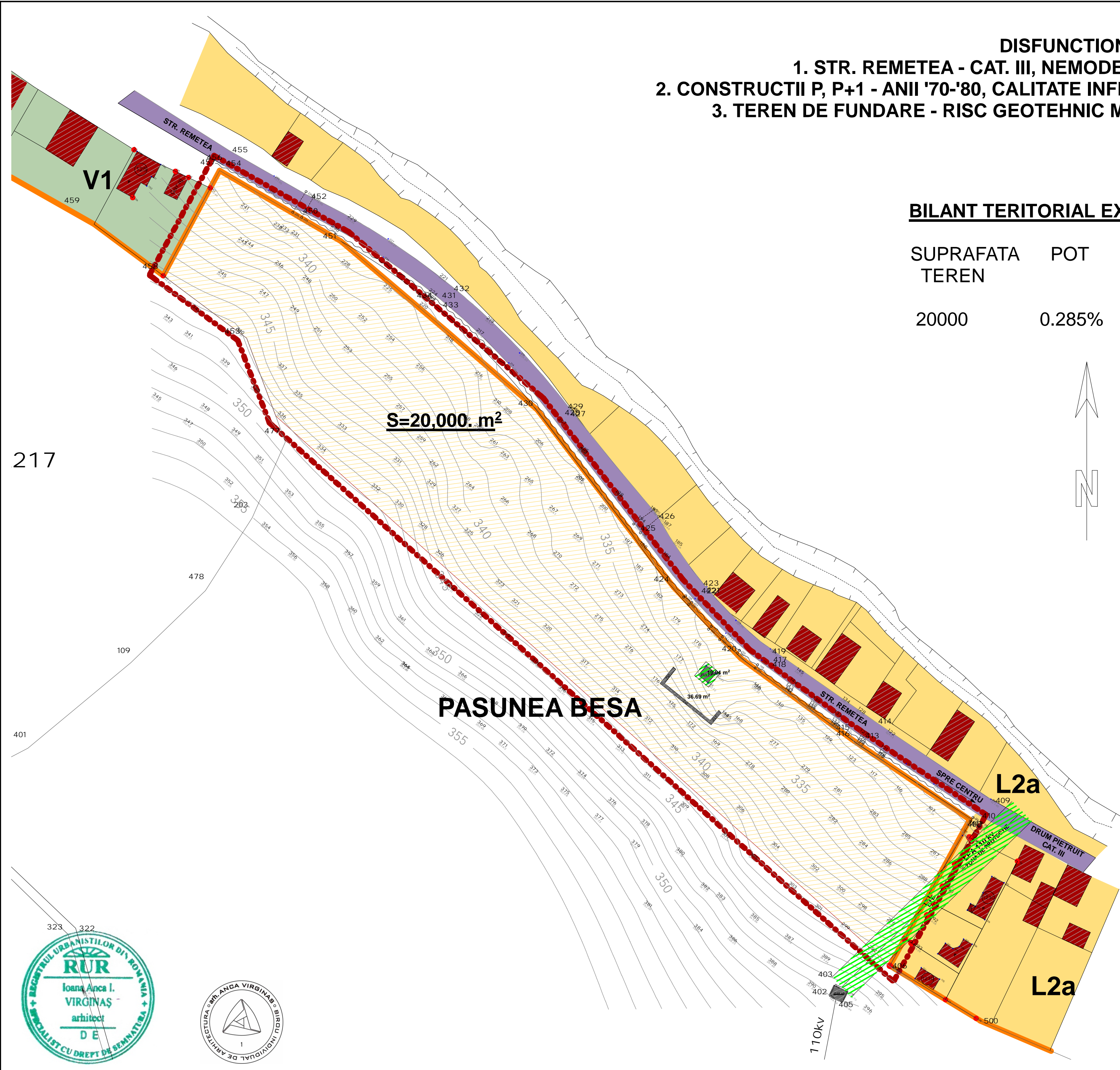
SUPRAFATA TEREN	POT	CUT
20000	0.285%	0.00285

BILANT TERITORIAL EXISTENT :

St ~ 20.000 mp
Sc = 56.63 mp
POT = 0.285 %
CUT = 0,00285


LEGENDA

-  PROPRIETATE MUNICIPIUL TIRGU MURES
-  ZONA STUDIATA- CCA. 2 HA
-  LIMITA ZONA STUDIATA
-  LIMITA INTRAVILAN
-  CONSTRUCTII EXISTENTE
-  CONSTRUCTII EDILITARE
-  DRUM ACCES - STR. REMETEA
-  ZONA DE PROTECTIE
-  ZONA LOCUIRE L2a
-  ZONA VERDE V1



217

401



BIROU INDIVIDUAL DE ARHITECTURA ARH. ANCA VIRGINAS P-TA PACHE PROTOPOESCU NR. 15/25 C.U.I. - 22817545		BENEFICIAR: PRIMARIA TIRGU - MURES, P-TA VICTORIEI NR. 3, JUD. MURES	FAZA: AVIZE
DESENAT arh. Anca VIRGINAS		OBIECT: PLAN URBANISTIC ZONAL STR. REMETEA, TIRGU MURES	PLANSA NR.: A0
PROIECTAT arh. Anca VIRGINAS	PR. NR. 01/2010	SITUATIA EXISTENTA	SCARA: 1:1000
VERIFICAT arh. O. URSACHE	DATA: mar 2010		